




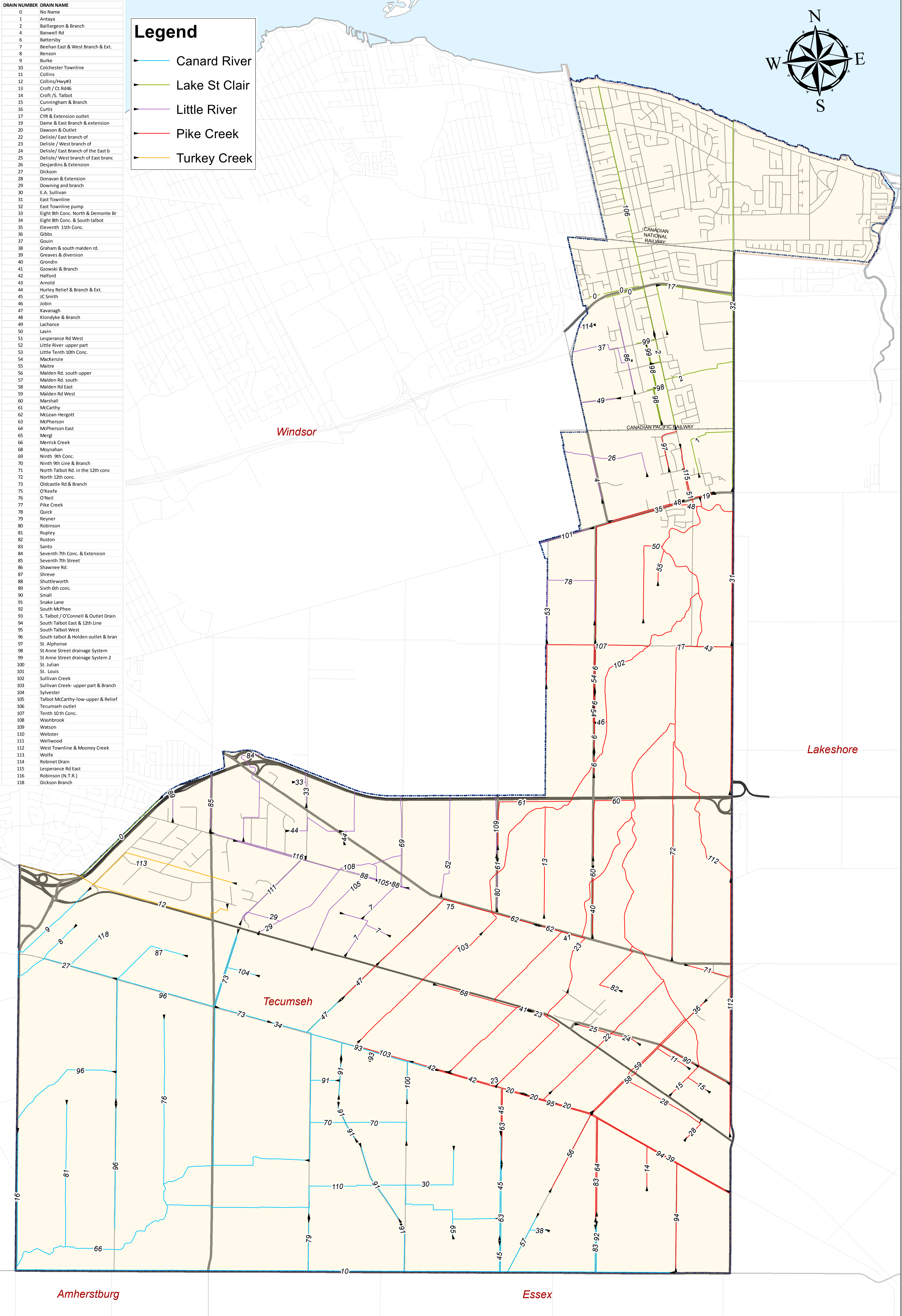



DRAIN NUMBER	DRAIN NAME
0	No Name
1	Antaya
2	Ballargeon & Branch
4	Banwell Rd
6	Battersby
7	Beehan East & West Branch & Ext.
8	Benson
9	Burke
10	Colchester Townline
11	Collins
12	Collins/Hwy#3
13	Croft / Ct.Rd46
14	Croft / S. Talbot
15	Cunningham & Branch
16	Curtis
17	CVR & Extension outlet
19	Dame & East Branch & extension
20	Dawson & Outlet
22	Delisle/ East branch of
23	Delisle / West branch of
24	Delisle/ East Branch of the East b
25	Delisle/ West branch of East branc
26	Desjardins & Extension
27	Dickson
28	Downan & Extension
29	Downing and branch
30	E.A. Sullivan
31	East Townline
32	East Townline pump
33	Eight 8th Conc. North & Demonte Br
34	Eight 8th Conc. & South talbot
35	Eleventh 11th Conc.
36	Gibbs
37	Gouin
38	Graham & south maiden rd.
39	Graies & diversion
40	Gronidin
41	Growski & Branch
42	Halford
43	Arnold
44	Hurley Relief & Branch & Ext.
45	JC Smith
46	Jobin
47	Kavanagh
48	Klondyke & Branch
49	Lachance
50	Levin
51	Lesperance Rd West
52	Little River upper part
53	Little Tenth 10th Conc.
54	Mackenzie
55	Maitre
56	Malden Rd. south upper
57	Malden Rd. south
58	Malden Rd East
59	Malden Rd West
60	Marshall
61	McCarthy
62	McLean Hergott
63	McPherson
64	McPherson East
65	Mergl
66	Merrick Creek
68	Moynahan
69	Ninth 9th Conc.
70	Ninth 9th Line & Branch
71	North Talbot Rd. in the 12th conc
72	North 12th conc.
73	Oldcastle Rd & Branch
75	O'Keefe
76	O'Neil
77	Pike Creek
78	Quick
79	Reyner
80	Robinson
81	Rupley
82	Ruston
83	Santo
84	Seventh 7th Conc. & Extension
85	Seventh 7th Street
86	Shawnee Rd.
87	Shreve
88	Shuttleworth
89	Sixth 6th conc.
90	Small
91	Snake Lane
92	South McPhee
93	S. Talbot / O'Connell & Outlet Drain
94	South Talbot East & 12th Line
95	South Talbot West
96	South talbot & Holden outlet & bran
97	St. Alphonse
98	St Anne Street drainage System
99	St Anne Street drainage System 2
100	St. Julian
101	St. Louis
102	Sullivan Creek
103	Sullivan Creek- upper part & Branch
104	Sylvester
105	Talbot McCarthy-low-upper & Relief
106	Tecumseh outlet
107	Tenth 10th Conc.
108	Washbrook
109	Watson
110	Webster
111	Wellwood
112	West Townline & Mooney Creek
113	Wolfe
114	Robinet Drain
115	Lesperance Rd East
116	Robinson (N.T.R.)
118	Dickson Branch

Legend

-  Canard River
-  Lake St Clair
-  Little River
-  Pike Creek
-  Turkey Creek



Conditions of Use

DISCLAIMER
The information within this map is provided "as is" without warranty of any kind, either expressed or implied, including but not limited to the implied warranties of merchantability and fitness for a particular purpose. The Corporation of the Town assumes no liability for any alleged or actual, incidental or consequential damages resulting from the furnishing, performance or use of this map.



Work Done:	Author: J.Kell
	Date: 4/25/2017
	Scale: NTS

MUNICIPAL DRAINS

Town of Tecumseh

Total Length of Drains	221,252 Meters
------------------------	----------------

Document Path: N:\Maps_muni\Municipal Drains\MASTER_MunicipalDrains.mxd